











**Order No. R2-2009-0074
Municipal Regional Stormwater Permit
Attachment E**

Legend

- Channel Type
 -  Unhardened
 -  Hardened
 -  Streets
 -  Major Roads and Highways
- Area Subject to HMP
 - 
- Exempted Areas
 -  Impervious Areas (>65%)
 -  Low Gradient Areas
 -  Hardened Channels
- Jurisdictional Boundary
 - 
- San Mateo County
 - 

HM Control Area Map
Revised March 27, 2009

