SMCWPPP C.3 Workshop – June 14, 2016

Pervious Pavement for Stormwater Control:

Application, Selection, and Design Considerations

Jill Bicknell, P.E.
EOA, Inc.

SAN MATEO COUNTYWIDE Water Pollution Prevention Program

EOA inc.

Outline of Presentation

- Pervious Pavement for MRP Compliance
- Types of Pervious Pavement and Applications
- Is the Site Appropriate for Pervious Pavement?
- Design Considerations (Hydrologic and Structural)
- Underdrains, Observation Wells and Check Dams
- Resources

Pervious Pavement for MRP Compliance

- Pervious pavement is defined as:
  - Pavement that stores and infiltrates rainfall at a rate equal to surrounding unpaved, landscaped areas; or
  - Pavement that stores and infiltrates the rainfall runoff volume described in Provision C.3.d.
- It's an effective LID "site design" measure that:
  - Reduces impervious surface
  - Reduces runoff peak flow and volume
  - Provides treatment via infiltration to native soil
  - May help recharge local groundwater sources

Pervious Pavement for MRP Compliance, cont.

- MRP 2 stresses importance of proper pervious pavement design and maintenance
  - Permittees are required to, on a regional or countywide basis, develop and adopt design specifications for pervious pavement systems
    - **SMCWPPP 2016 C.3 Technical Guidance Updates**
  - Permittees are also required to conduct installation and O&M verification inspections of pervious pavement, and track as a <u>treatment</u> measure

Pavement Types

1. Permeable Interlocking Concrete Pavers (PICP)
2. Permeable Pavers (water flows through paver)
3. Pervious Concrete (poured in place)
4. Porous Asphalt (poured in place)
5. Grid Pavement Systems

Generic Cross Section

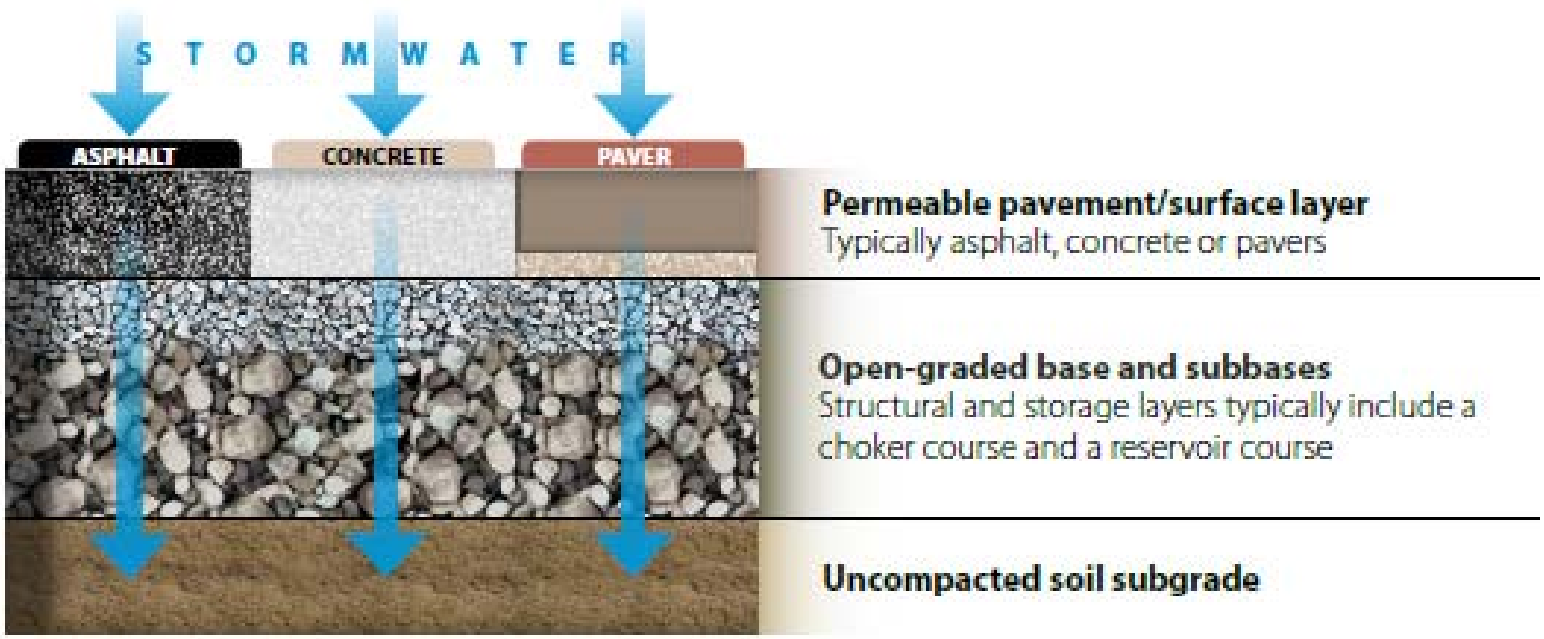

Figure 1-3
Generic permeable pavement cross-section
Source: © VHB

Source: ASCE Permeable Pavements, 2015

PICP Full Infiltration

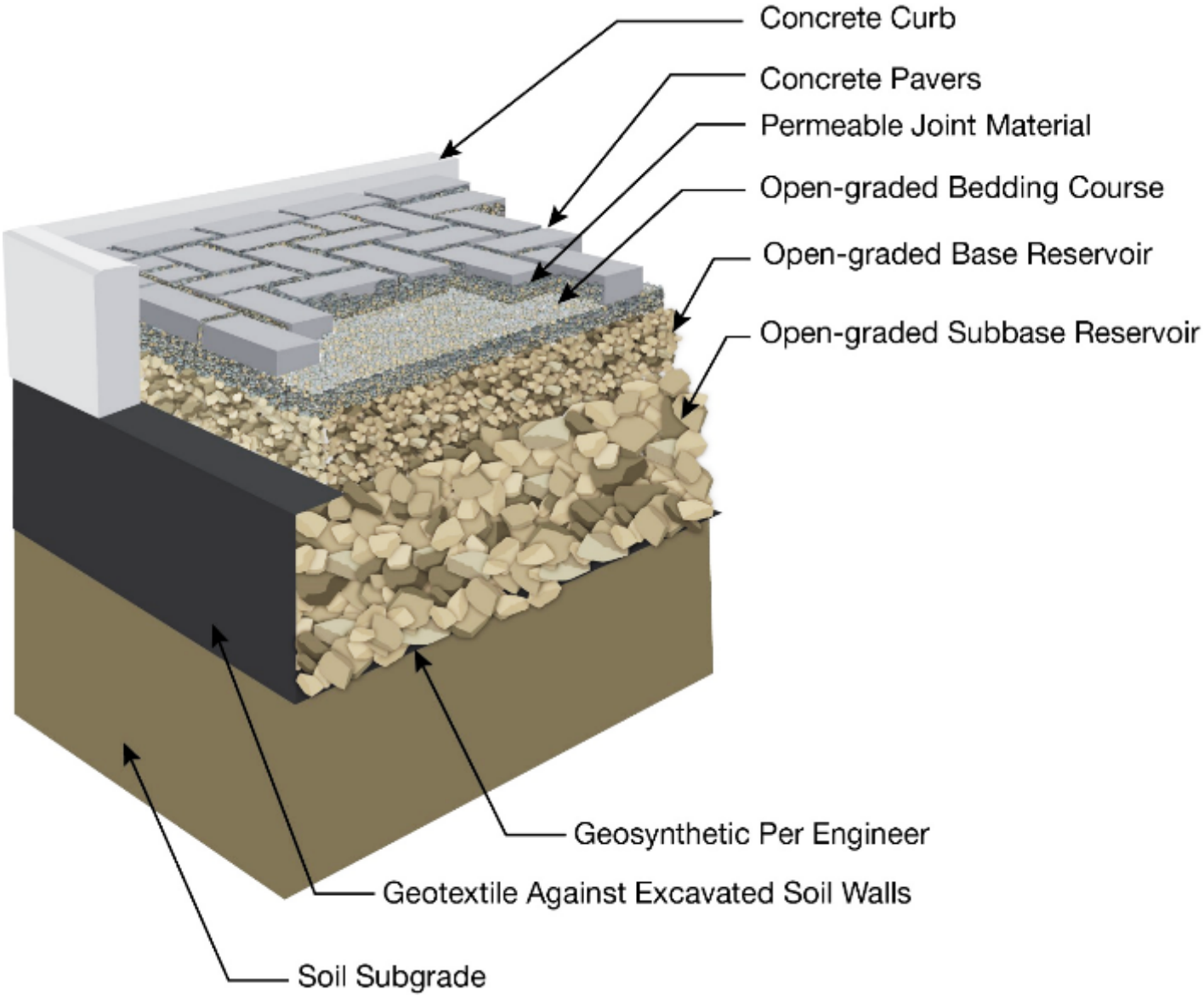

PICP Partial Infiltration

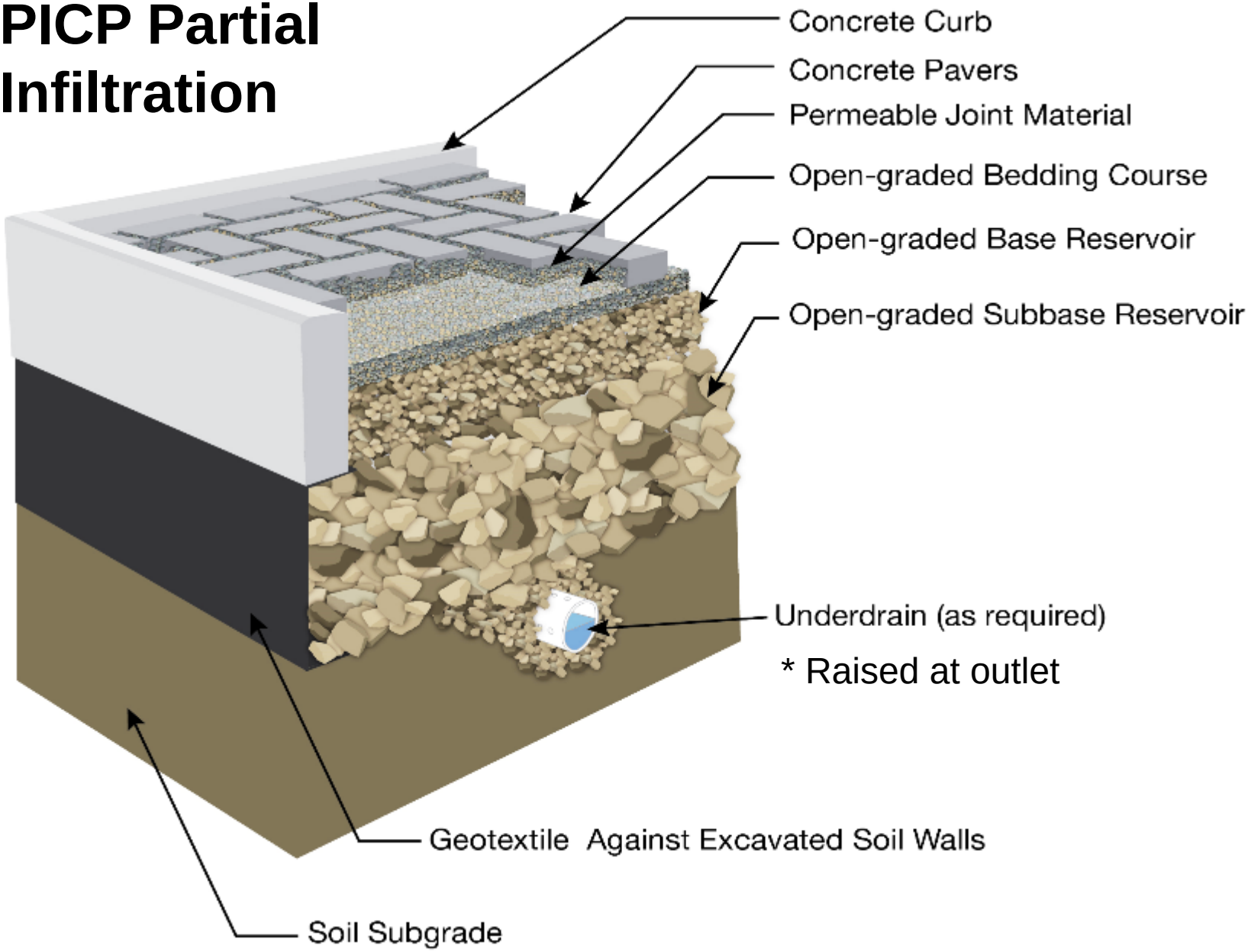

PICP No Infiltration

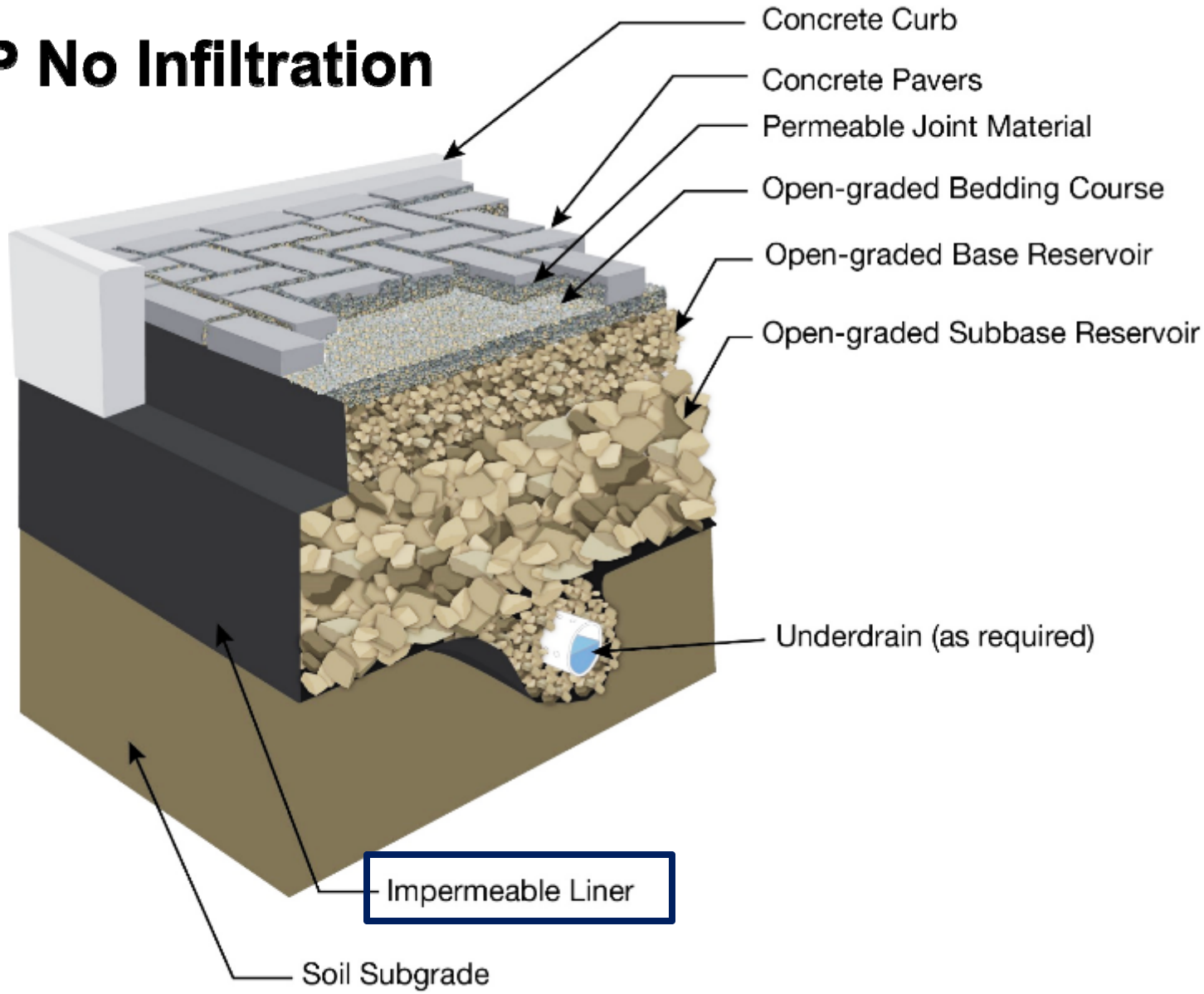

Pavers with Sand in Joints: Not Recommended!

SAN MATEO COUNTYWIDE
Water Pollution
Prevention Program

EOA inc.

PACIFIC INTERLOCK PAVINGSTONE, INC.

Hydro-Flo Pavers

- **Product description:**
  - Permeable concrete paver that allows water to flow through the paver
  - Set close together with no joints



- **Benefits:**
  - Exceeds ADA Standards - No gaps, reduces slippery surface
  - Ease of Maintenance

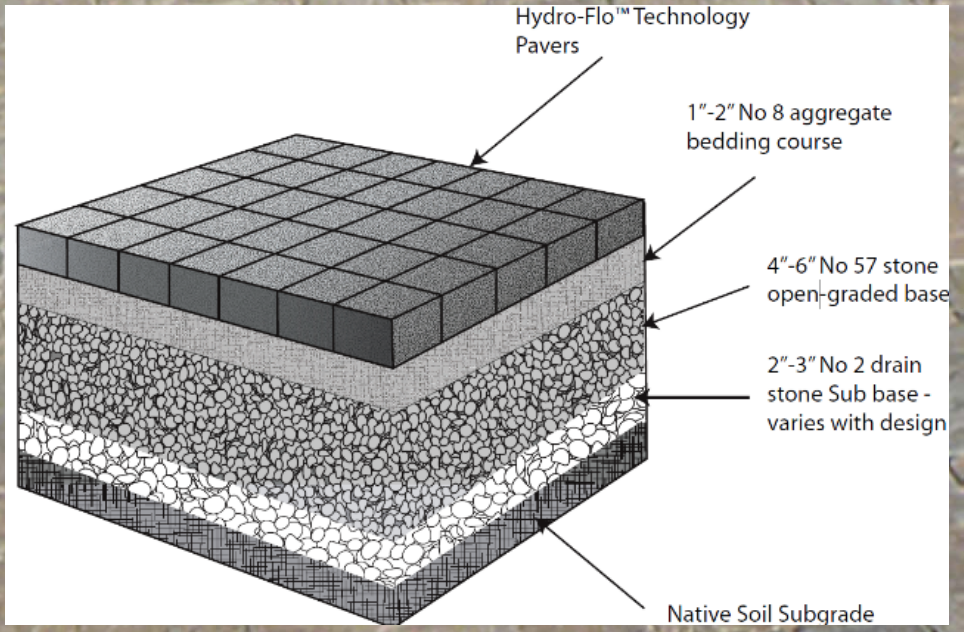

Bay Area Pervious Concrete

The Leader in Green Pavement & Stormwater Solutions

Porous Asphalt



CalAPA

Porous Asphalt

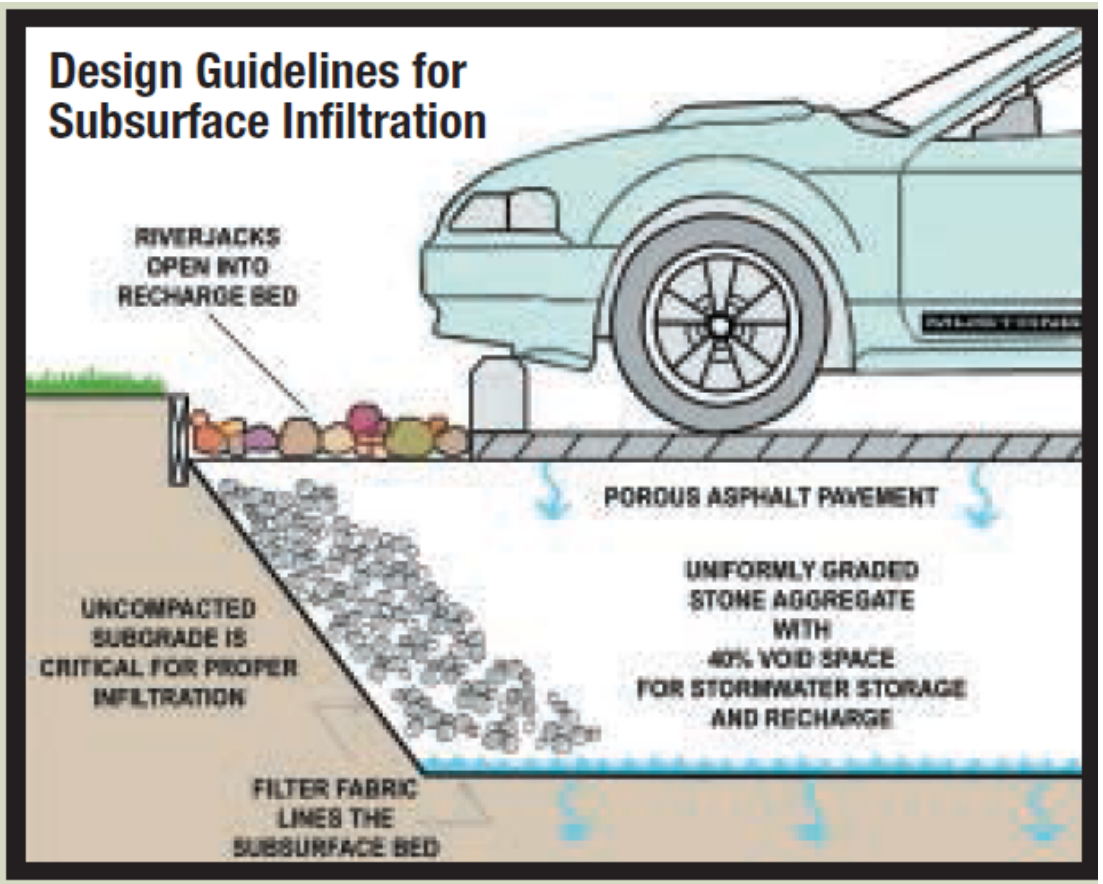

Figure 2 – Cross-section through porous asphalt showing subsurface infiltration bed beneath.

CalAPA

Caltrans Permeable Asphalt Pavement Detail

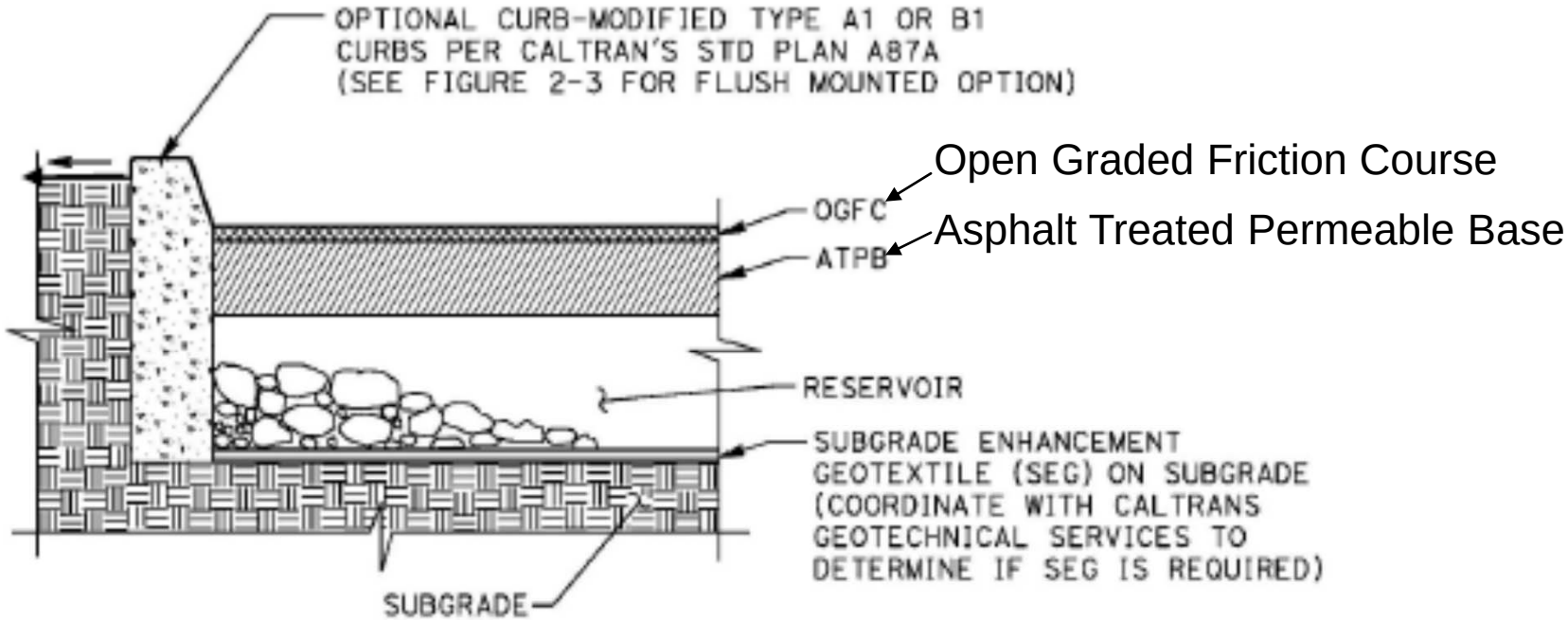

Figure 2-2 - Typical PAP Cross Section

Source: Caltrans Pervious Pavement Design Guidance, May 2016

Pervious Pavement Applications

Pervious Pavement Parking Lots

Fire Station #1 - Oakland

Courtesy of Mike Marhenke, Calstone

SAN MATEO COUNTYWIDE
Water Pollution
Prevention Program

EOA inc.

Pervious Pavement in Streets

Allston Way,
Berkeley

Southgate Neighborhood,
Palo Alto

SAN MATEO COUNTYWIDE
Water Pollution
Prevention Program

EOA inc.

Pervious Pavement in Parks:

Commodore Park, San Jose



Pervious pavers

Pervious concrete

Permeable rubber

Porous asphalt

SAN MATEO COUNTYWIDE
Water Pollution
Prevention Program

Pervious Pavement in Public Plazas

Courtesy of Paul Hathaway, Pacific Interlock Pavingstone

SAN MATEO COUNTYWIDE
Water Pollution
Prevention Program

EOA inc.

Pervious Pavement Over Infiltration Trench

SAN MATEO COUNTYWIDE
Water Pollution Prevention Program

EOA inc.

Pervious Pavement Over Tree Trench

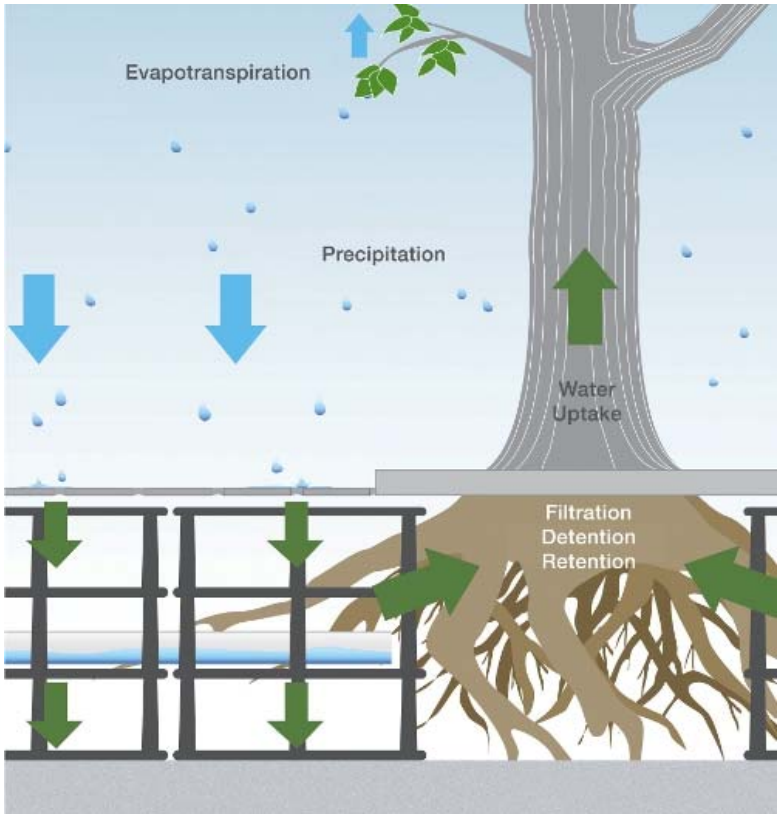

SAN MATEO COUNTYWIDE
Water Pollution Prevention Program

Design Use:
Picnic and Gathering

Selection Consideration:
Aesthetics

Treatment Method:
Self-Treating

Permeable Pavers

Design Use:
Athletic Surface

Selection Consideration:
Program/Athletic Performance

Treatment Method:
Self-Treating

Synthetic Turf

Design Use:
Parking and Driveway Surface

Selection Consideration:
Cost

Treatment Method:
Self-Treating

Porous Asphalt

Pervious Pavement Costs

Table A-1 Permeable Pavements Surface Cost Comparison

POROUS PAVEMENT TYPE	TYPICAL INSTALLED COST ($/SF)	TYPICAL COST RANGE ($/SF)
Porous Asphalt (5 cm [2 in.] surface course, 7.5 cm [3 in.] ATPB)	$6.00	$4.00 – $8.00
Pervious Concrete (15.25 cm [6 in.])	$10.00	$8.00 – $14.00
Interlocking Permeable Pavers & Rigid Open Cell Pavers (including 5 cm [2 in.] bedding layer)	(small hand installation) $13.00	$10.00 – $20.00
	(large mechanical installation) $6.50	$5.00 – $10.00
Open Celled/Grid Lattice Paving Systems	$7.00	$5.00 – $9.00
Proprietary Porous Pavement Products	Vary by manufacturer	

Note: Based on 17 actual bids with unit materials costs for permeable pavements (excluding open celled/grid lattice) from projects 2011–2013. General Estimates for installed permeable pavement surfaces with no sub-surface storage. Prices vary greatly with pavement depth, base/subbase and drainage variations.

*Estimate provided by National Ready Mix Concrete Association 2013

Source: CH2M Hill, 2013

SAN MATEO COUNTYWIDE Water Pollution Prevention Program

Source: ASCE Permeable Pavements, 2015

EOA inc.

Pervious Pavement Costs

Source: Table 2-1, Cost Analysis – Caltrans Pervious Pavement Design Guidance, 2016

Pervious Concrete Pavement[1]	Pervious Asphalt Pavement[2]	Permeable Interlocking Concrete Pavement[1]
$2.00 - $6.50/SF	$4.80 - $6.00/SF	$5.00 - $10.00/SF

1. 2009 Data (Virginia Dept. of Conservation & Recreation)
2. 2012 Data (Caltrans HQ Pavement Program)

Key Considerations for Site Applicability

Consideration	Possible Remedies
Significant longitudinal grades	Subgrades > 3% require check dams
Geotechnical risks	Design for subgrade condition; may need underdrains and/or impermeable liners
Groundwater contamination risk	Consider potential pollutant sources; maintain ≥ 5 ft. separation between bottom of subbase and high groundwater level
Presence of utilities	May require liner wrapping, vertical liners against subgrade at penetrations, or encasing in flowable concrete fill
Traffic volume/turning movements/heavy loads	Best for low volume, speeds < 35 mph. Bus and truck routes may require thicker or stabilized permeable bases

Key Considerations for Site Applicabilty

Consideration	Possible Remedies
Target design volumes and runoff rates	**Run-on from adjacent impervious surfaces limited by reservoir storage depth and soil infiltration rates**
Low soil infiltration rates	Ok for infiltrating small volumes; may **require underdrains**
Complexity of geometric conditions	**Geometric constraints may arise from horizontal or vertical grades, bridge structures, curbs, retaining walls, etc.**
Peak flow control	**May be less costly than alternatives that provide drainage and peak flow control**
Maintenance protocols	**Maintenance such as vacuum sweeping required at regular intervals**
Potential for sediment loading	**Evaluate construction/adjacent land use and sediment transport potential – deploy mitigation measures**

Successful Project

Hydrologic & Structural Design Overview

It's all about the soil subgrade….

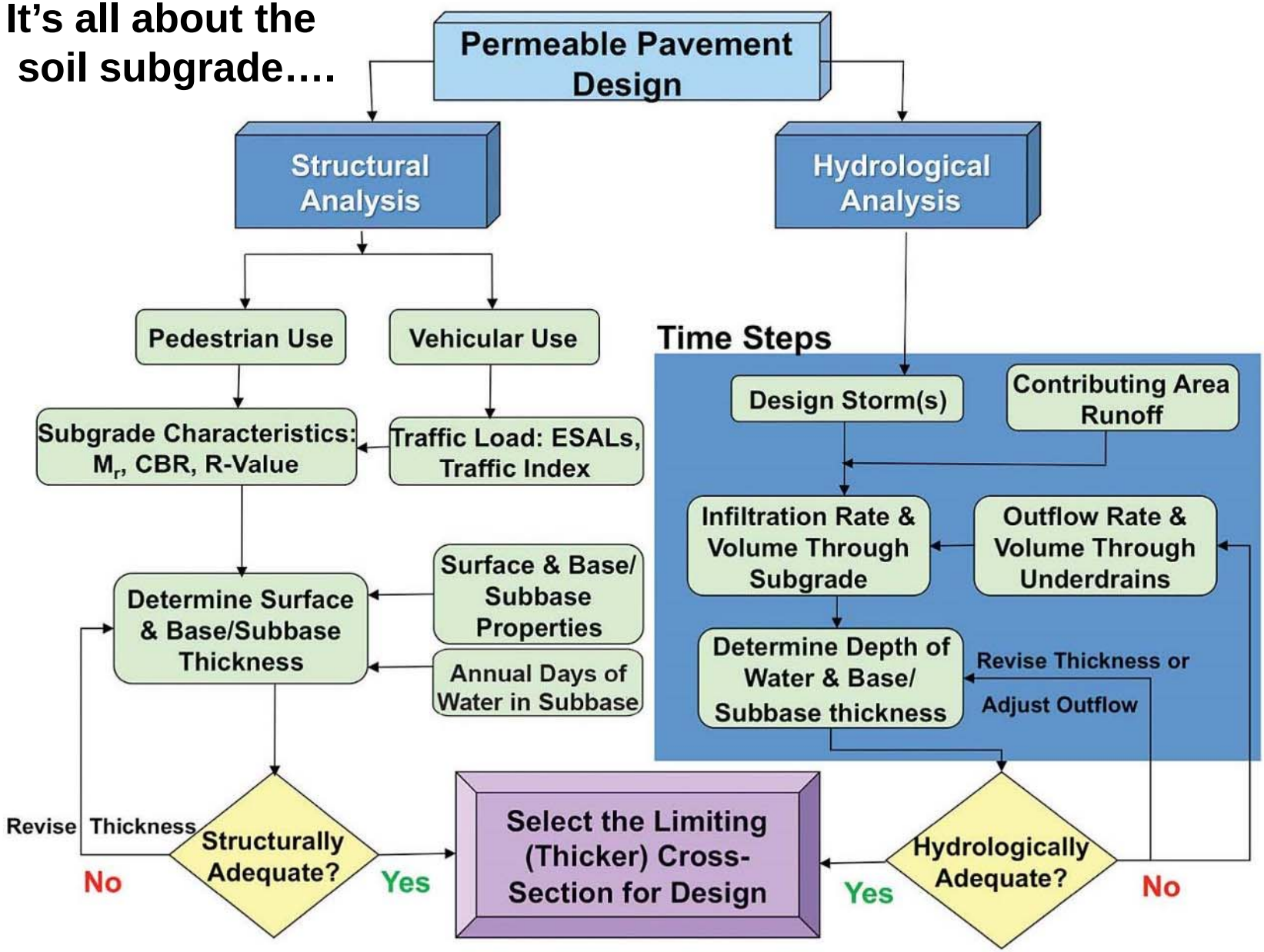

Hydrologic Design of Pervious Pavement Systems

- Can only be considered a “pervious area” if designed to store & infiltrate the water quality design (WQD) volume
- May be self-treating area (treats only rain falling on itself) or self-retaining area (accepts runoff from adjacent impervious areas)
- If self-retaining area, recommend maximum 2:1 ratio of adjacent impervious area to pervious pavement area
- Determine unit basin storage (UBS) volumes from Table 5-2 in the C.3 Stormwater Technical Guidance
  - Assume pervious pavement and/or adjacent areas are 100% impervious

Pervious Pavement Typical Section

- Base and subbase layers available for water storage
- Both typically have 40% void space

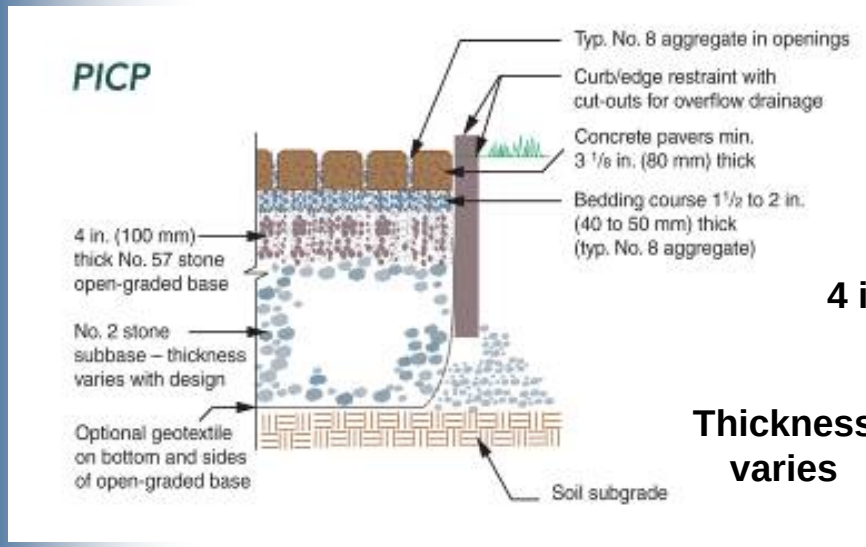



Approach to Hydrologic Sizing

- Self-Treating Area
  - Check the depth of the WQD volume in the base/subbase:
    - ➢ UBS volume (in.) ÷ 0.40 = Depth (in.)

      Example: UBS volume = 1.0 in., depth = 2.5 in.
  - Check the time required for the stored water to drain:
    - ➢ UBS Vol. (in.) ÷ Infil. rate (in/hr) = Drain time (hrs) (recommend < 48 hrs)

Approach to Hydrologic Sizing

- Self-Retaining Area
  - Add the WQD volume for adjacent areas to the WQD volume for the pervious paving area itself (should not exceed 2:1 ratio of contributing area to pervious area)
  - Divide total WQD volume by pervious paving area and convert to inches
  - Check depth of total WQD volume in base/subbase: WQD volume (in.) ÷ 0.40 = Depth (in.)

    Example: Total WQD volume = 3.0 in., depth = 7.5 in.
  - Check the time required for stored water to drain: WQD Vol. (in.) ÷ Infiltration rate (in/hr) = Drain time (hrs)

Hydrologic & Structural Design Overview

It's all about the soil subgrade….

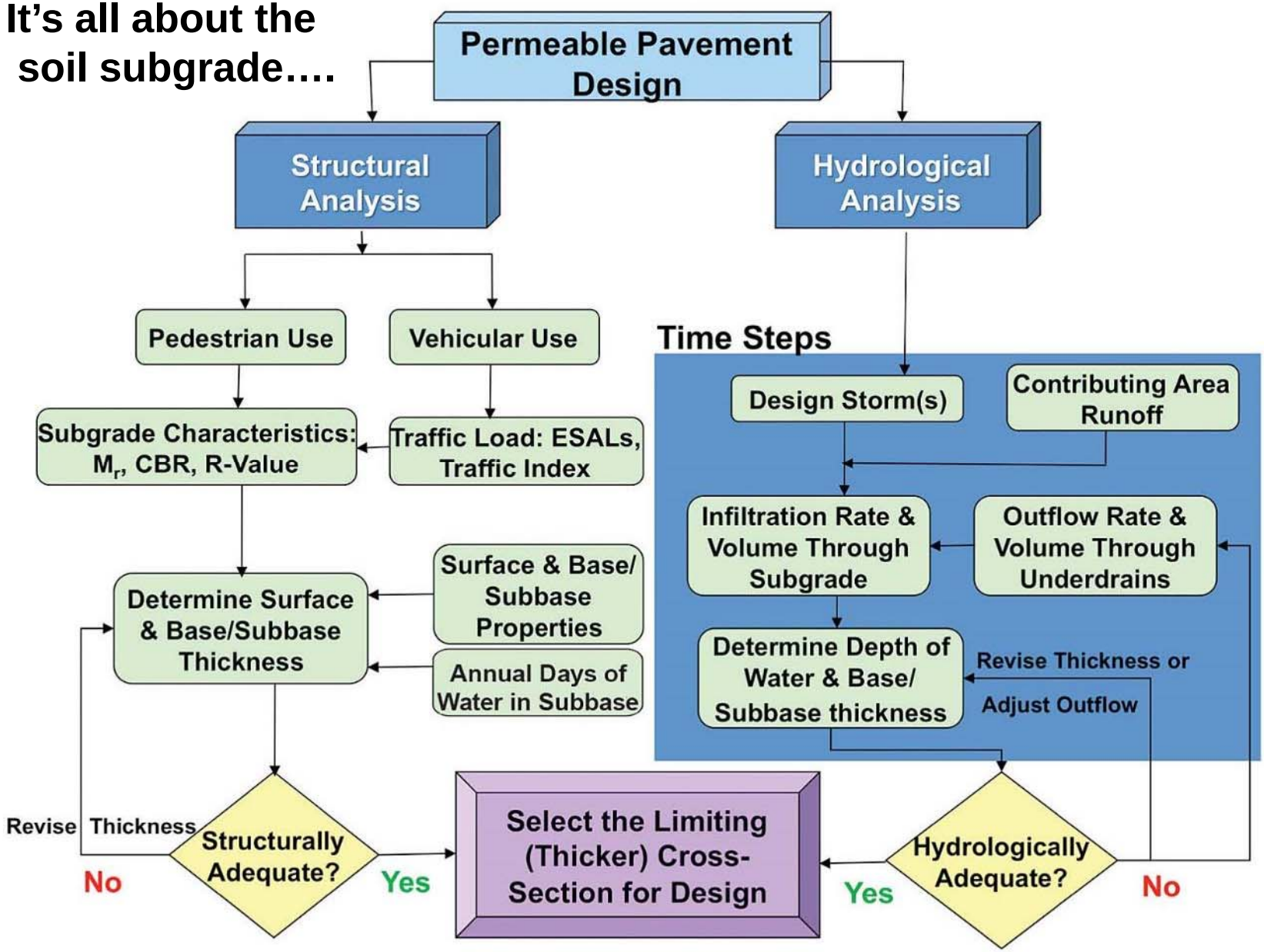

Approach to Structural Analysis

- Determine whether pedestrian or vehicle use
- If vehicle use:
  - Get data on types and frequency of heavy vehicles
  - Determine design traffic load in “ESALs” or Traffic Index (Caltrans)
- Determine type of soil in subgrade and amount of support it can provide <u>when saturated</u>
- Determine surface, base, and subbase thicknesses

Traffic Considerations

ESALs = Equivalent Single Axle Loads

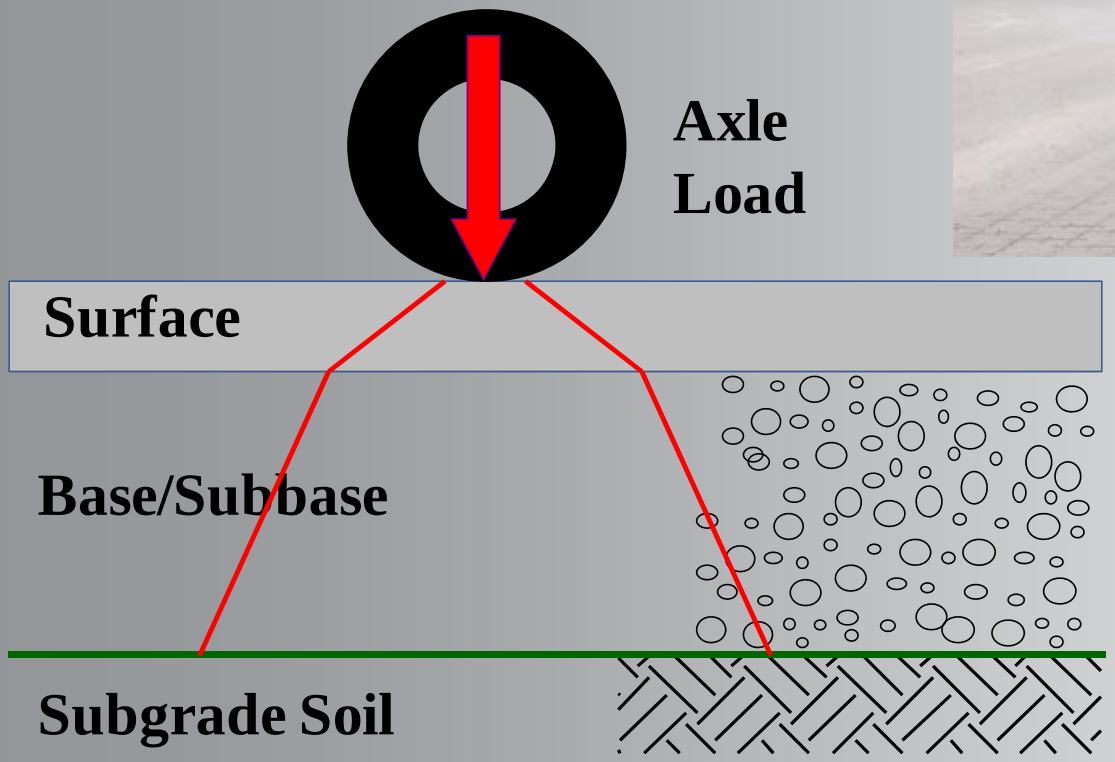

UC Davis/Caltrans PICP Subbase Thickness Table

Number of Days/year w/ Water in Subbase	10 or less				11 to 30			
Resilient Modulus of Subgrade, MPa R-value	24 4	36 7	48 10	60 13	24 4	36 7	48 10	60 13
Lifetime ESALs (Traffic Index)	Min. Subbase Thickness, inches for ASTM No. 2, 3 or 4 stone or Caltrans Class 4 AB Allowable Rut Depth = 1 in.							
50,000 (6.3)	6.0	→						
100,000 (6.8)	8.5	6.0	6.0	6.0	10.5	6.0	6.0	6.0
200,000 (7.4)	12.5	8.5	6.0	6.0	14.5	10.0	6.5	6.0
300,000 (7.8)	15.0	10.5	7.0	6.0	17.0	12.5	8.5	6.0
400,000 (8.1)	17.0	12.0	8.5	6.0	19.0	14.0	10.0	7.0
500,000 (8.3)	18.0	13.5	9.5	6.5	20.0	15.0	11.0	8.0
600,000 (8.5)	19.0	14.5	10.5	7.0	21.0	16.0	12.0	9.0
700,000 (8.6)	20.0	15.0	11.0	8.0	22.0	17.0	13.0	10.0
800,000 (8.8)	20.5	16.0	12.0	8.5	22.5	17.5	13.5	10.5
900,000 (8.9)	21.0	16.5	12.5	9.0	23.5	18.0	14.0	11.0
1,000,000 (9.0)	22.0	17.0	13.0	9.5	24.0	19.0	14.5	11.5

Underdrains: New Approach

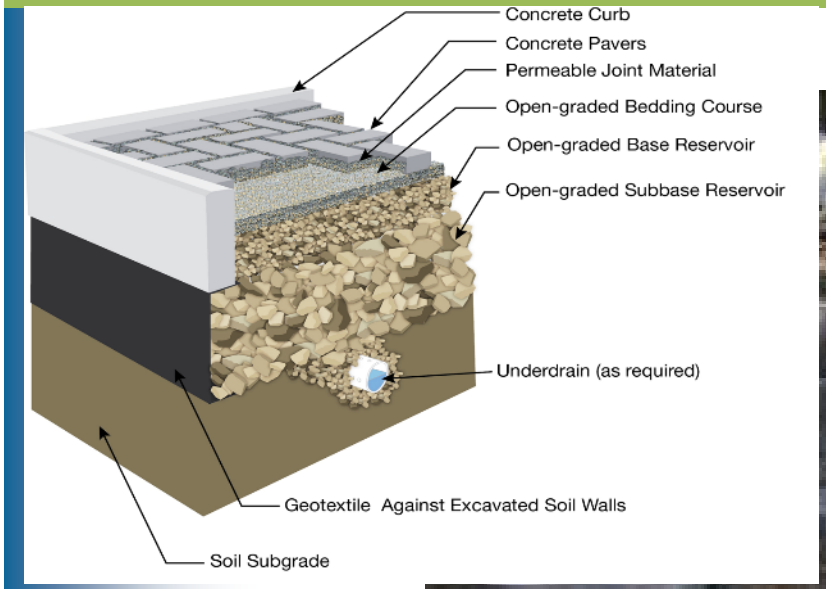



Underdrain: Upturned Elbow

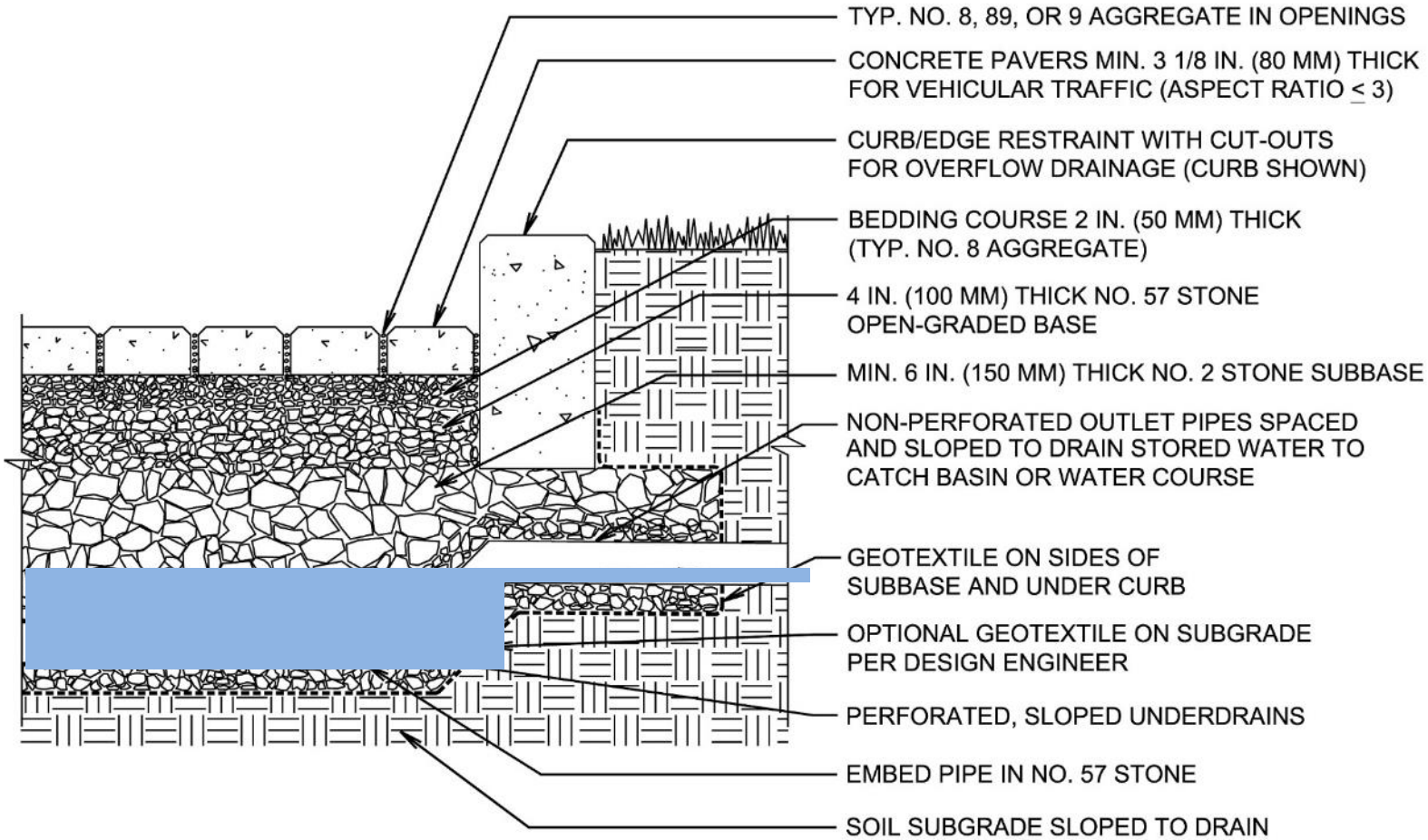

Underdrain: Connection to Catch Basin/Utility Structure

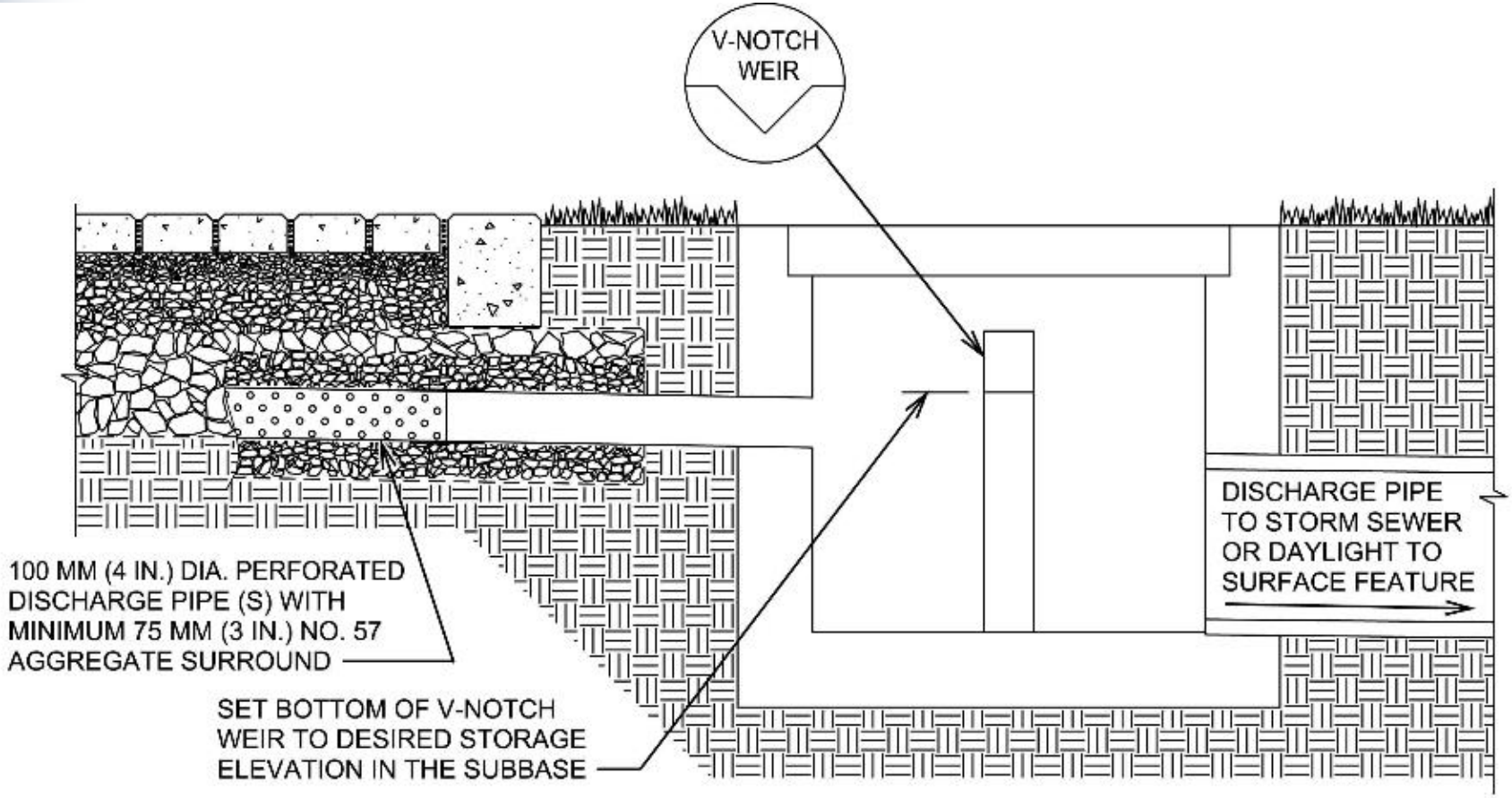

Observation Well

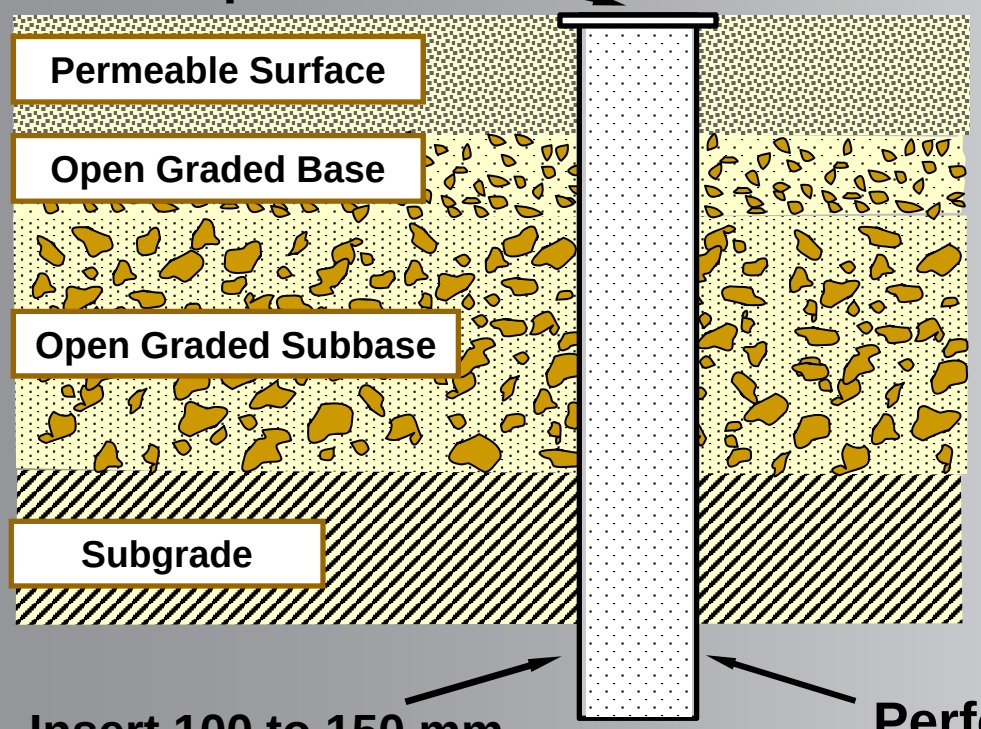

Check Dams for Sloped Subgrades

- **Generally used on 3% or greater subgrade slopes**
- **Old school: Concrete, earthen berms, aggregate berms**
  ***New* school: Geomembrane (impermeable liner) only**

Aggregate berm covered with an impermeable liner

Impermeable Liner Check Dams

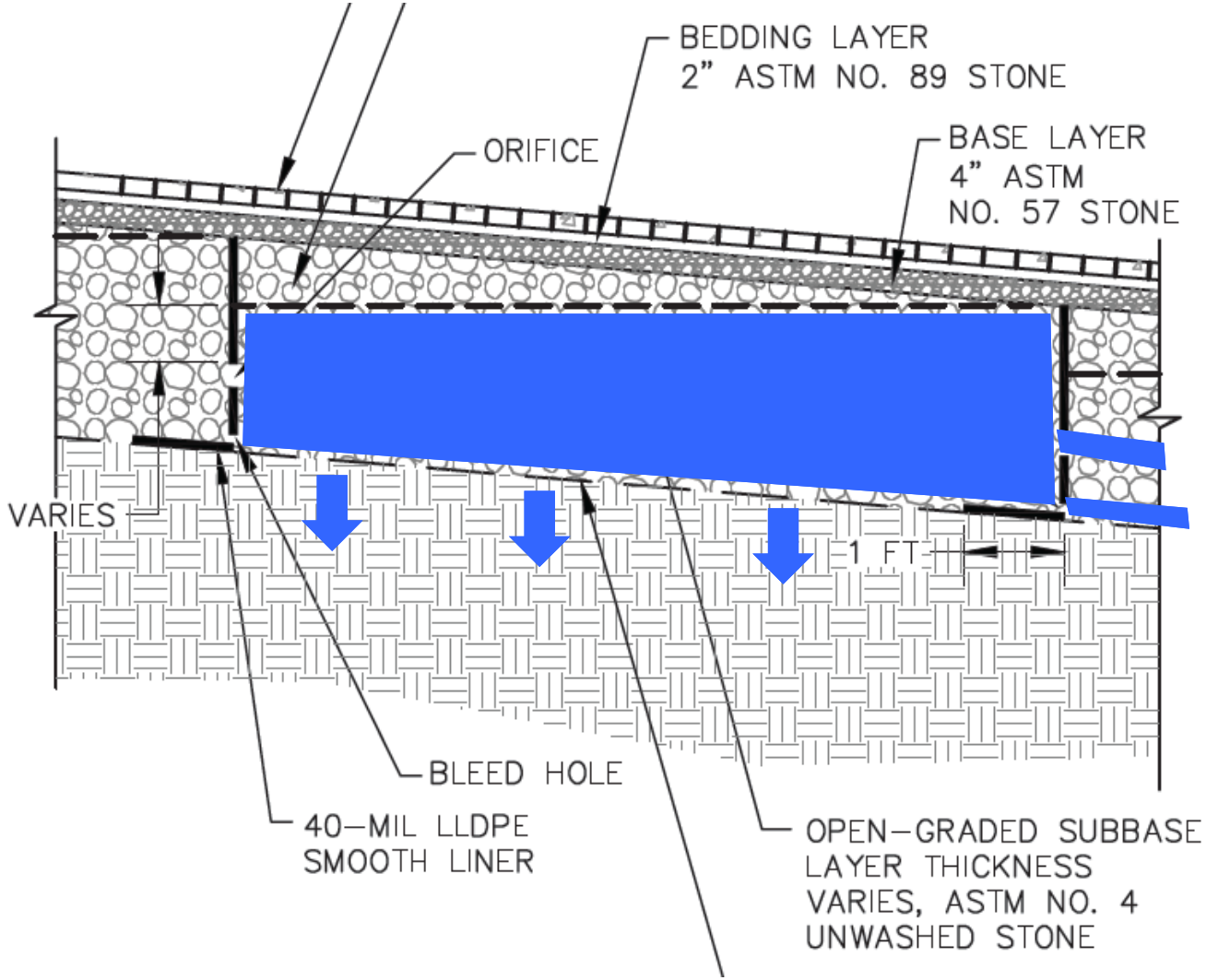

Source: Todd Hill, PE. Atlanta Dept. of Watershed Management

SAN MATEO COUNTYWIDE Water Pollution Prevention Program

EOA inc.

Resources

ICPI Permeable Interlocking Concrete Pavements (2011)



Caltrans Pervious Pavement Design Guidance (2016)



ASCE Permeable Pavements (2015)

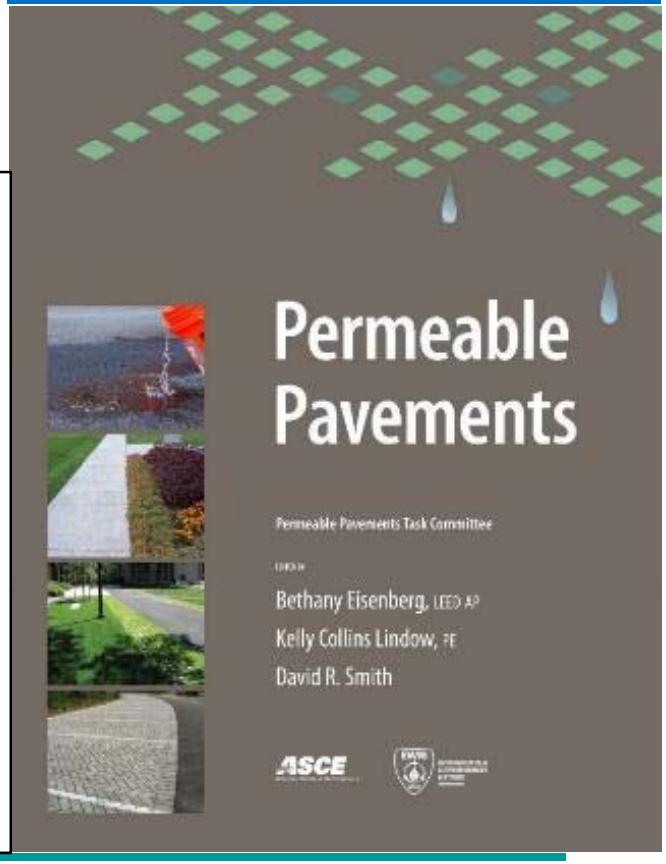

SAN MATEO COUNTYWIDE
Water Pollution
Prevention Program

EOA inc.

Acknowledgements:

SMCWPPP acknowledges the following for the use of their slides and expertise:

- David R. Smith, Interlocking Concrete Pavement Institute
- David K. Hein, Applied Research Associates
- Russell Snyder, California Asphalt Pavement Assoc.
- Mike Marhenke, Calstone
- Paul Hathaway, Pacific Interlock Pavingstone
- David Liguori, Bay Area Pervious Concrete
- Dave Rubin, Callander Associates