

**County of San Mateo - Belmont Area**

**Trash Control Status of Land Areas >10,000 ft<sup>2</sup> Draining Directly to the MS4**

Version 1.0 - September 2018

**Trash Control Status (Virtual OVTA Score)**

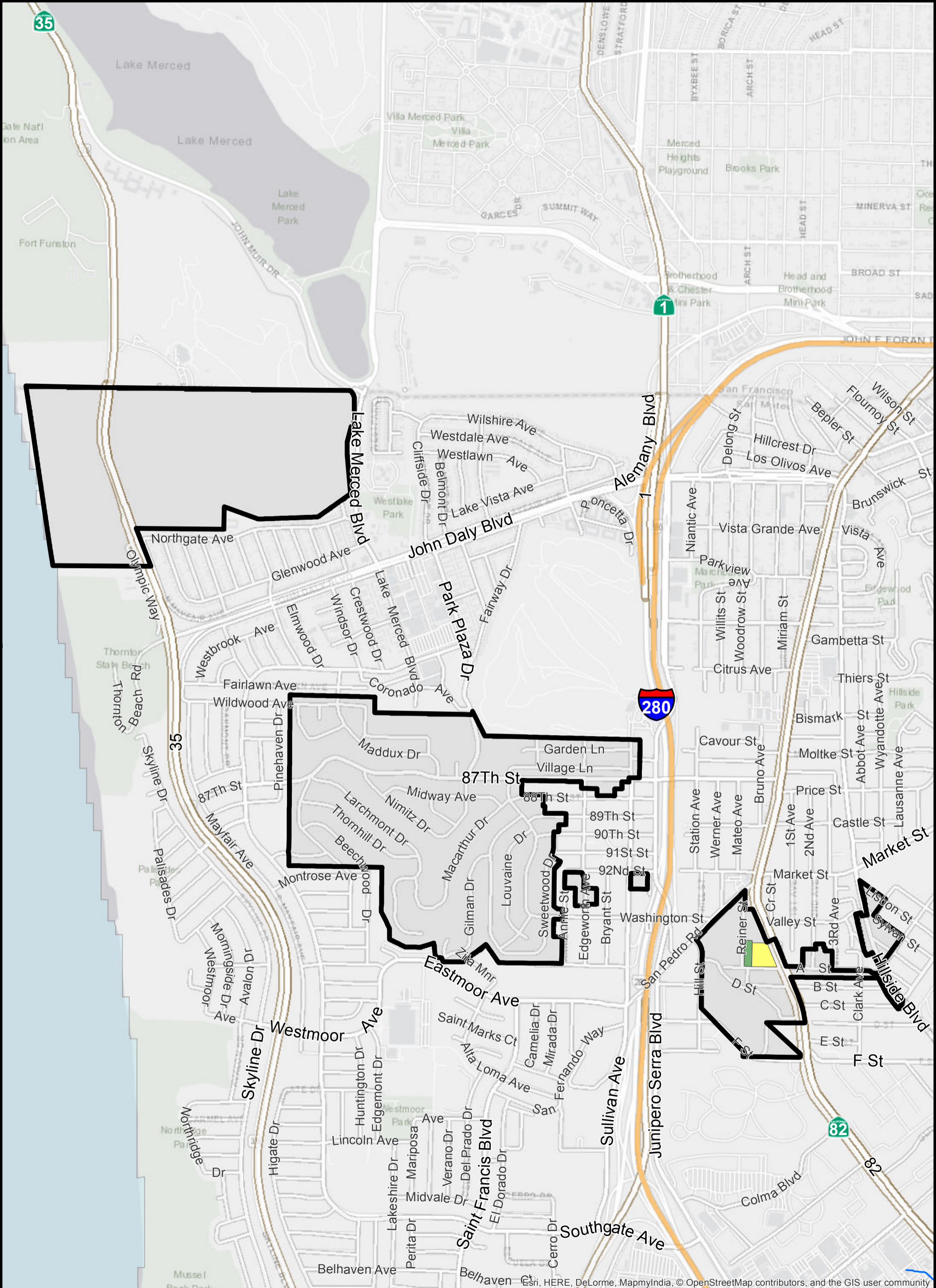
- Low
- Moderate
- High
- Very High
- Unknown

**All Identified Properties:**

- Contain a private storm drain network
- >10,000 square feet of non-building area
- Not treated by trash full capture systems
- Have moderate, high, or very high baseline levels of trash generation

0 155 310 620 Meters





**County of San Mateo - Broadmoor and Colma**

**Trash Control Status of Land Areas >10,000 ft<sup>2</sup> Draining Directly to the MS4**

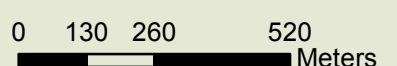
Version 1.0 - September 2018

**Trash Control Status (Virtual OVTA Score)**

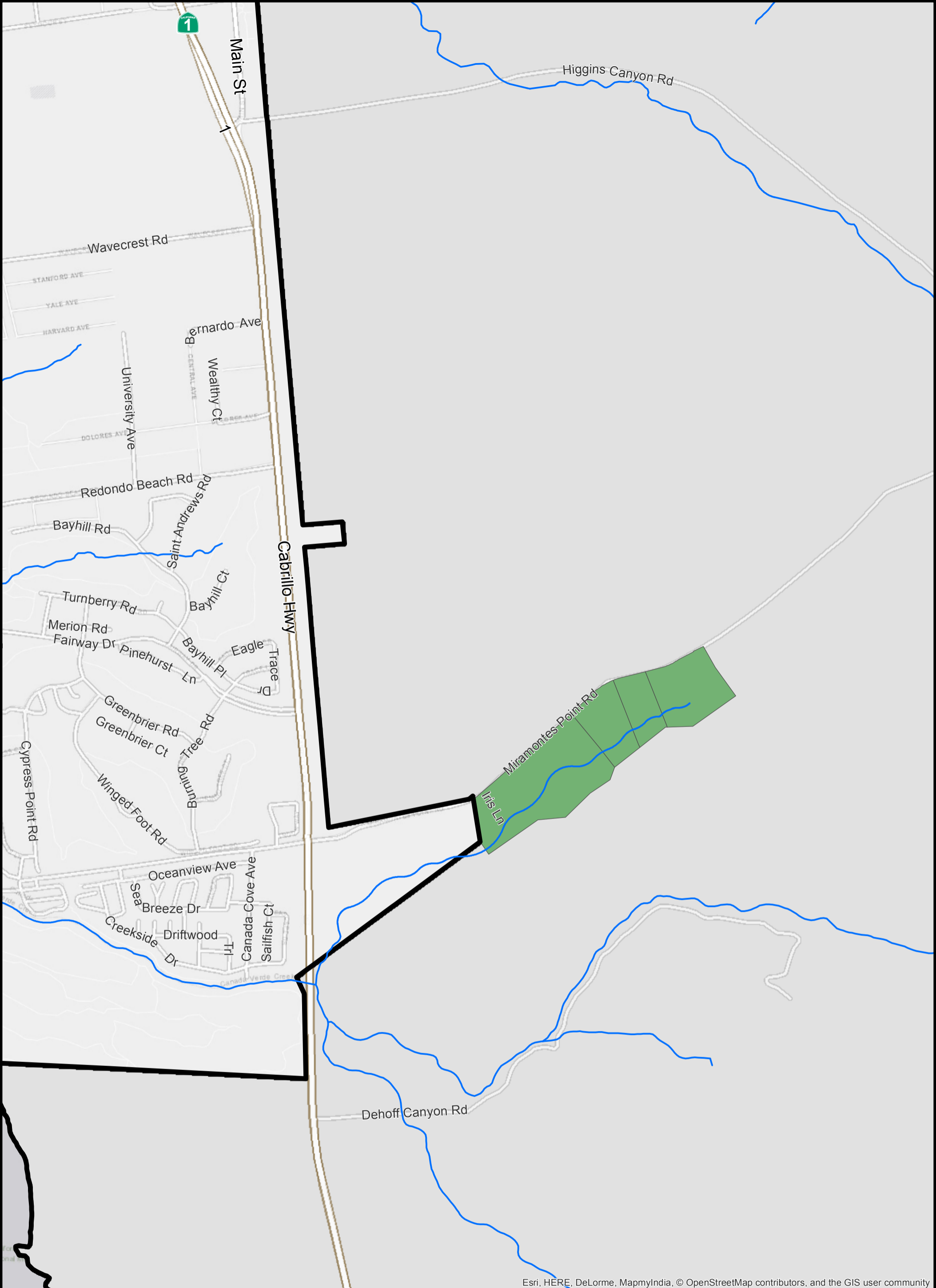
- Low
- Moderate
- High
- Very High
- Unknown

**All Identified Properties:**

- Contain a private storm drain network
- >10,000 square feet of non-building area
- Not treated by trash full capture systems
- Have moderate, high, or very high baseline levels of trash generation



Esri, HERE, DeLorme, MapmyIndia, © OpenStreetMap contributors, and the GIS user community



Esri, HERE, DeLorme, MapmyIndia, © OpenStreetMap contributors, and the GIS user community

**County of San Mateo -  
Half Moon Bay Area**

**Trash Control Status of Land Areas  
>10,000 ft<sup>2</sup> Draining Directly to the MS4**

Version 1.0 - September 2018

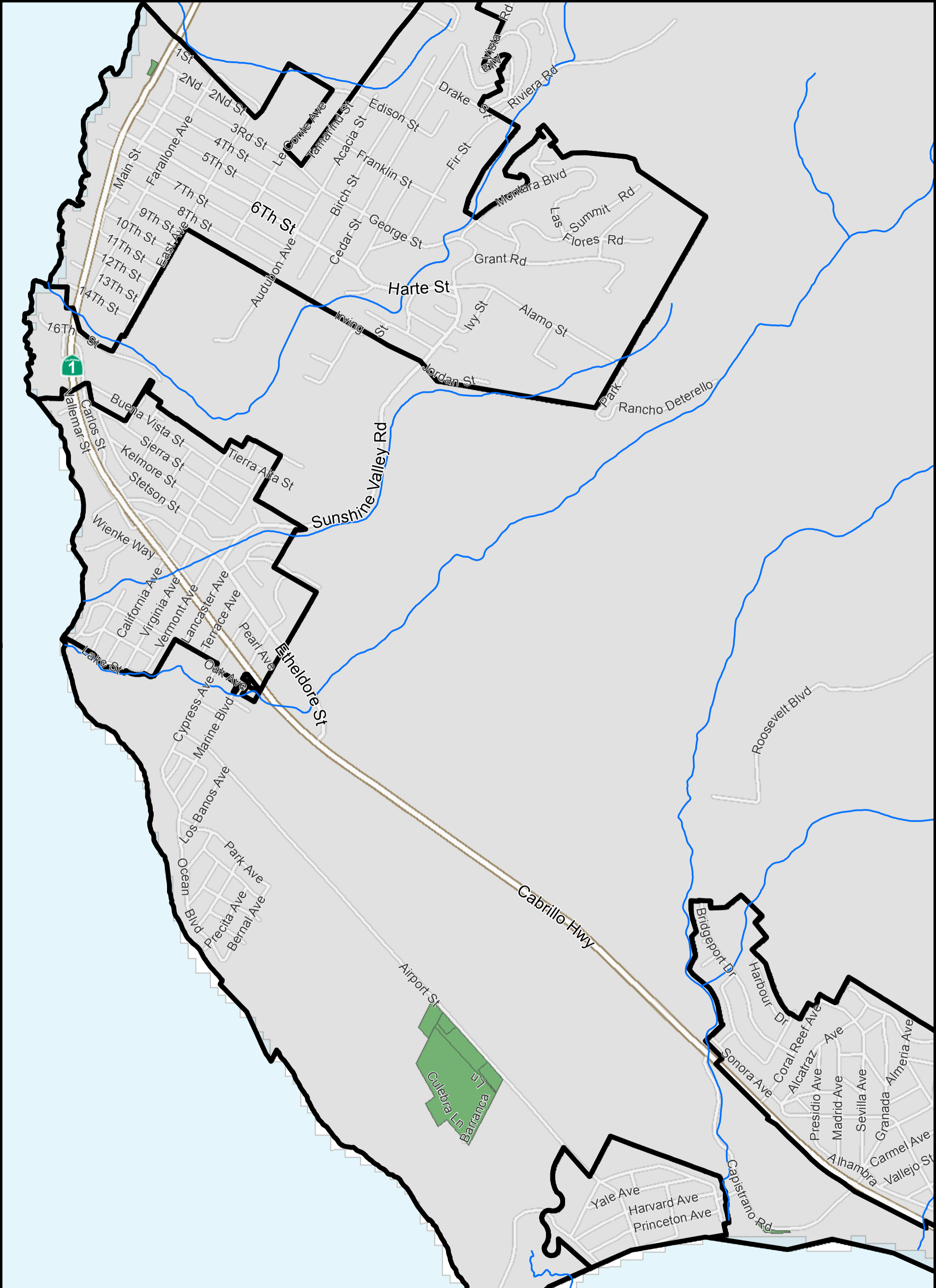
**Trash Control Status  
(Virtual OVTA Score)**

- Low
- Moderate
- High
- Very High
- Unknown

**All Identified Properties:**

- Contain a private storm drain network
- >10,000 square feet of non-building area
- Not treated by trash full capture systems
- Have moderate, high, or very high baseline levels of trash generation





**County of San Mateo - Moss Beach\ Montara\ Princeton**

**Trash Control Status of Land Areas >10,000 ft<sup>2</sup> Draining Directly to the MS4**

Version 1.0 - September 2018

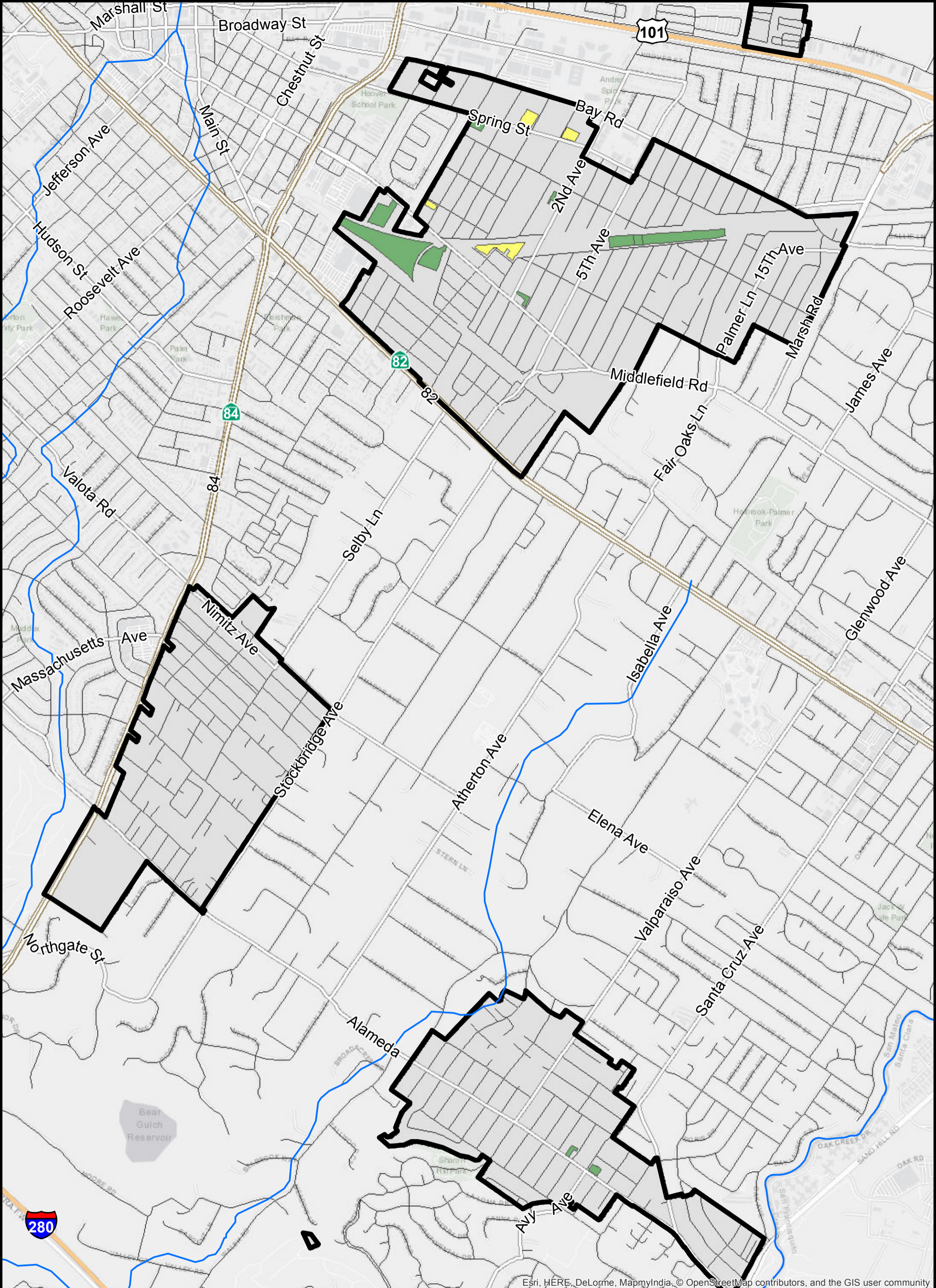
**Trash Control Status (Virtual OVTA Score)**

- Low
- Moderate
- High
- Very High
- Unknown

**All Identified Properties:**

- Contain a private storm drain network
- >10,000 square feet of non-building area
- Not treated by trash full capture systems
- Have moderate, high, or very high baseline levels of trash generation





**County of San Mateo -  
North Fair Oaks & West Menlo Park**

**Trash Control Status of Land Areas  
>10,000 ft<sup>2</sup> Draining Directly to the MS4**

Version 1.0 - September 2018

**Trash Control Status  
(Virtual OVTA Score)**

- Low
- Moderate
- High
- Very High
- Unknown

**All Identified Properties:**

- Contain a private storm drain network
- >10,000 square feet of non-building area
- Not treated by trash full capture systems
- Have moderate, high, or very high baseline levels of trash generation



Esri, HERE, DeLorme, MapmyIndia, © OpenStreetMap contributors, and the GIS user community