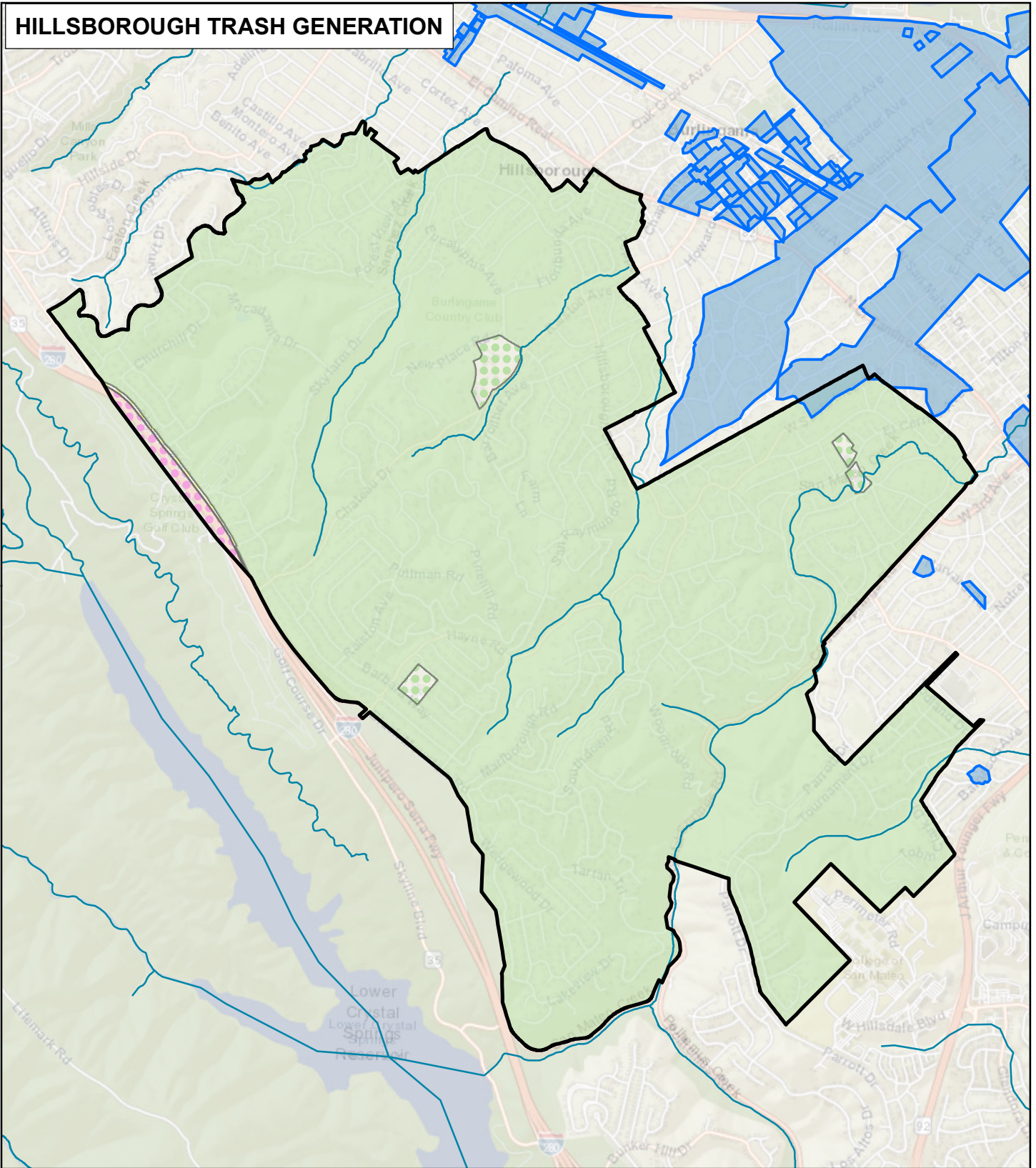












# HILLSBOROUGH TRASH GENERATION



C:\Users\lfeffers\OneDrive - Documents\San Mateo\EOA\_Project\_Data\SMC\_C10\Maps\FY23\_Map\HILLSBOROUGH TRASH GENERATION.mxd - USER: lfeffers - LAST SAVED: 9/22/2023 2:41:52 PM

-  AGENCY BOUNDARY
-  ON-LAND VISUAL TRASH ASSESSMENT SITE
-  FULL TRASH CAPTURE DEVICE
-  FULL TRASH CAPTURE DRAINAGE AREA
-  CREEK

- BASELINE TRASH GENERATION**
-  LOW
  -  MODERATE
  -  HIGH
  -  VERY HIGH
  -  NON-JURISDICTIONAL (DOT COLOR = TRASH CATEGORY)

**NOTES**

1. ALL LOCATIONS ARE APPROXIMATE.
2. BASEMAP SOURCE: ESRI

Date Created: September 22, 2023

