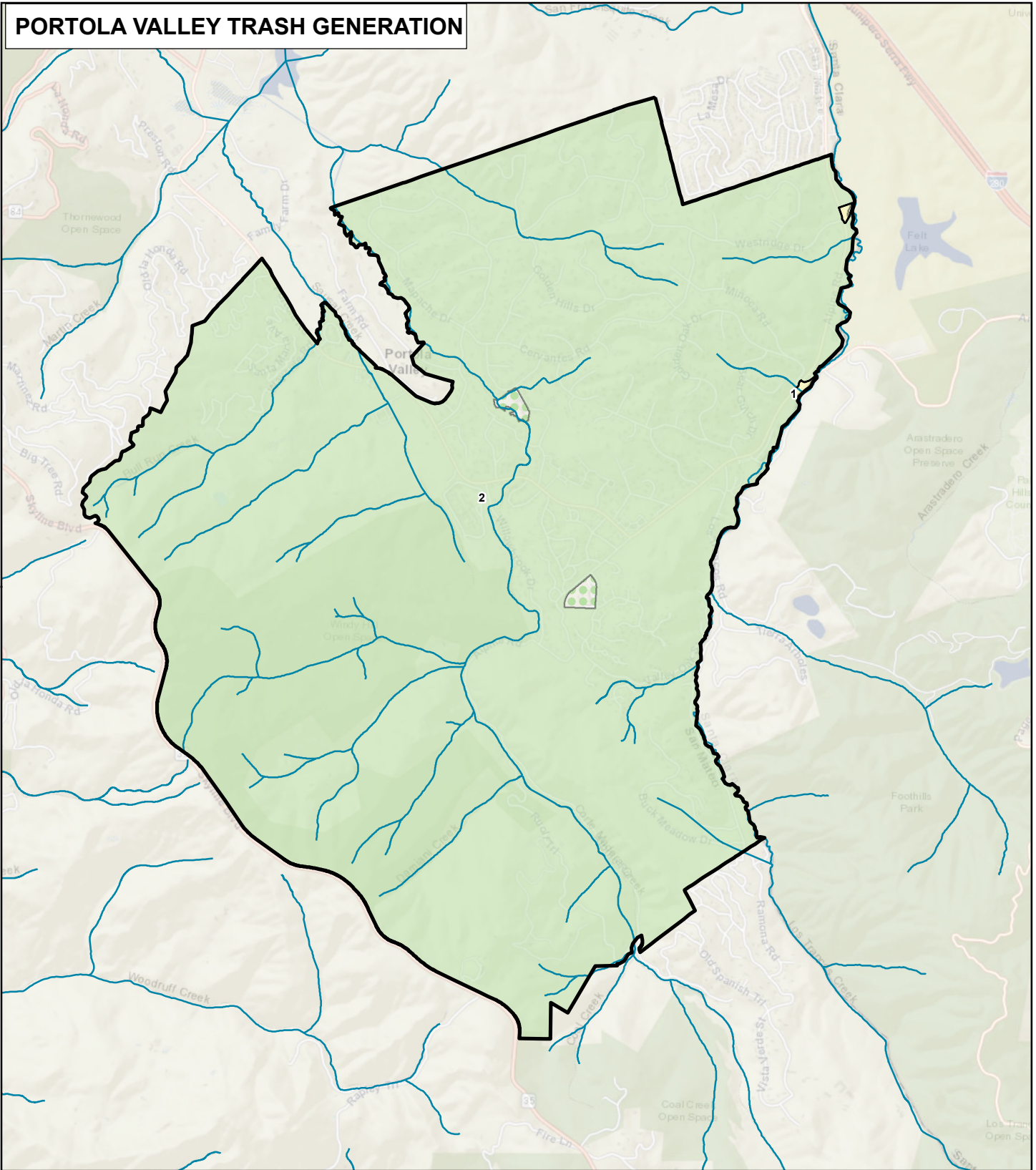












PORTOLA VALLEY TRASH GENERATION



C:\Users\ellieffers\EOA_incl\Map\Documents\San Mateo\EOA_Project_Data\SMC_C10\Maps\FY23_Map\MapXDP\PORTOLA VALLEY TRASH GENERATION.mxd - USER: llieffers - LAST SAVED: 9/22/2023 3:14:05 PM

-  AGENCY BOUNDARY
-  ON-LAND VISUAL TRASH ASSESSMENT SITE
-  FULL TRASH CAPTURE DEVICE
-  FULL TRASH CAPTURE DRAINAGE AREA
-  CREEK

- BASELINE TRASH GENERATION**
-  LOW
 -  MODERATE
 -  HIGH
 -  VERY HIGH
 -  NON-JURISDICTIONAL (DOT COLOR = TRASH CATEGORY)

NOTES

1. ALL LOCATIONS ARE APPROXIMATE.
2. BASEMAP SOURCE: ESRI

Date Created: September 27, 2023

